

EXHIBIT A

Prepared by Andrew Fangman, 215 Sycamore Street, Muscatine, IA 52761 (563) 262-4141

RESOLUTION NO. 92318-0213

**A RESOLUTION APPROVING THE FINAL PLAT
OF STONE HOUSE CREEK OVERLOOK**

WHEREAS, there has been filed with the Planning and Zoning Commission of the City of Muscatine, Iowa, and there is now submitted to the City Council of said City, a final plat of the real estate situated within two miles the Corporate Limits of the City of Muscatine, County of Muscatine, State of Iowa, which plat lays out and subdivides a tract of real estate into two (2) lot within two miles the City of Muscatine, Iowa; to wit

LAND DESCRIPTION —

A PARCEL OF LAND BEING A PART OF LOTS 6, 7 AND 8 OF A SUBDIVISION LOCATED IN THE NORTHEAST QUARTER OF SECTION 32, TOWNSHIP 77 NORTH RANGE 2 WEST OF THE 5TH P.M., MUSCATINE COUNTY, IOWA.

COMMENCING AT THE NORTHEAST CORNER OF SECTION 32; THENCE SOUTH $01^{\circ}27'57''$ EAST 666.40 FEET; THENCE SOUTH $85^{\circ}27'31''$ WEST 384.00 FEET TO THE POINT OF BEGINNING; THENCE SOUTH $23^{\circ}13'43''$ WEST 753.62 FEET TO THE NORTHERLY RIGHT OF WAY OF LUCAS ROAD; THENCE NORTH $64^{\circ}34'44''$ WEST 301.43 FEET ALONG SAID RIGHT OF WAY; THENCE SOUTH $25^{\circ}25'16''$ WEST 40.00 FEET ALONG SAID RIGHT OF WAY TO THE BEGINNING OF A 369.41 FOOT RADIUS CURVE CONCAVE NORTHEASTERLY WHOSE 347.37 FOOT CHORD BEARS NORTH $36^{\circ}31'59''$ WEST; THENCE NORTHWESTERLY ALONG SAID RIGHT OF WAY CURVE AN ARC DISTANCE OF 361.65 FEET; THENCE NORTH $89^{\circ}30'07''$ EAST 56.80 FEET; THENCE NORTH $05^{\circ}22'21''$ EAST 302.10 FEET; THENCE NORTH $88^{\circ}30'33''$ EAST 214.73 FEET; THENCE NORTH $88^{\circ}27'31''$ EAST 493.87 FEET TO THE POINT OF BEGINNING, SAID PARCEL CONTAINS 8.250 ACRES AND IS SUBJECT TO EASEMENTS OF RECORD.

WHEREAS, said plat has been approved by the Planning and Zoning Commission of the City of Muscatine, Iowa, and has been examined by the City Council of the City of Muscatine, Iowa;

WHEREAS, the City Council of the City of Muscatine, Iowa, finds that the plat fully complies with the Statutes of the State of Iowa and the Ordinances of the City of Muscatine, Iowa, relative to plats, additions, and subdivisions within two miles of the Corporate Limits of the City of Muscatine, Iowa, and said plat is conducive to an orderly development of the City of Muscatine, Iowa, and not in conflict with the rights-of-way of any extension of any streets or alleys now established; and


WHEREAS, the City Council of the City of Muscatine, Iowa, finds the final plat Stone House Creek Overlook should be approved.


NOW, THEREFORE, BE IT RESOLVED BY THE CITY COUNCIL OF THE CITY OF MUSCATINE, IOWA, that said final plat named and Stone House Creek Overlook is hereby approved and accepted by the City Council of the City of Muscatine, Iowa, and that the Mayor and City Clerk of the City of Muscatine are hereby authorized and directed to certify upon said plat the examination, consent, approval, and acceptance of the same by the City Council of the City of Muscatine, Iowa, in order that said plat may be recorded in the office of the County Recorder among the real estate records of Muscatine County, Iowa.

PASSED, APPROVED, AND ADOPTED this 21st of February 2013.

**BY THE CITY COUNCIL OF THE
CITY OF MUSCATINE, IOWA**




DeWayne M. Hopkins, Mayor


Gregg Mandsager, City Clerk




Stone House Creek Overlook

CERTIFICATE OF ACCEPTANCE OF FINAL PLAT

STATE OF IOWA, MUSCATINE COUNTY, ss:

We, the undersigned, DeWayne M. Hopkins, and Gregg Mandsager, of the City of Muscatine, Iowa, do hereby certify that the attached plat named and designated Stone House Creek Overlook, unincorporated Muscatine County, Iowa, but within two miles of the Corporate limit of the City of Muscatine, was on February 21, 2013, filed in the office of the City Clerk and presented to the City Council of the City of Muscatine, Iowa, by resolution, a true copy of which is hereto attached, marked Exhibit A, and by this reference made a part hereof; and we, the undersigned, as Mayor and City Clerk, respectively, of the City of Muscatine, Iowa, were by said Resolution duly directed to certify such examination, consent, and approval in order to entitle said plat to be recorded in the office of the County Recorder of Muscatine County, Iowa, among the real estate records of Muscatine County, Iowa.

Dated at Muscatine, Iowa, this 21st day of February 2013.

Attest:

Gregg Mandsager, City Clerk

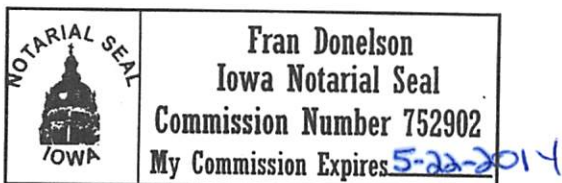




DeWayne M. Hopkins, Mayor

STATE OF IOWA, MUSCATINE COUNTY, ss:

Be it Remembered that on this 21st day of February 2013, before me, a Notary Public in and for the State of Iowa, personally appeared DeWayne M. Hopkins and Gregg Mandsager, to me personally known, who being by me each duly sworn, did say that they are Mayor and City Clerk of the City of Muscatine, Iowa, respectively, and that the seal affixed to the foregoing instrument is the seal of the City of Muscatine, Iowa; that said instrument was signed and sealed on behalf of the City of Muscatine, Iowa, in accordance with a Resolution passed by the City Council held on the 21st day of February 2013; that DeWayne M. Hopkins and Gregg Mandsager, as Mayor and City Clerk of the City of Muscatine, Iowa, respectively, severally acknowledged the execution of said instrument to be the voluntary act and deed of the City of Muscatine, Iowa, by its and them voluntarily executed.

Witness my hand and Notarial Seal the day and year last above written.




Notary Public in and for the State of Iowa



My Commission Expires 2-22-2011
Commission Number 378908
Iowa Notarial Seal
Evan Dornstein





City Hall, 215 Sycamore St.
Muscatine, IA 52761-3840
(563) 262-4141
Fax (563) 262-4142

COMMUNITY DEVELOPMENT

Planning,
Zoning,
Building Safety,
Construction Inspection Services,
Public Health,
Housing Inspections,
Code Enforcement

MEMORANDUM

To: Mayor and City Council Members
Cc: Gregg Mandsager, City Administrator
From: Andrew Fangman, City Planner
Date: February 21, 2013
Re: Stone House Creek Overlook –Final Plat

INTRODUCTION: A request has been filed for a combined Preliminary/Final Plat for a 2 lot subdivision in unincorporated Muscatine County, on Lucas Road near the intersection with Highway 22 but within two miles of the City of Muscatine

BACKGROUND: On February 4, 2013 Mark Johnston filed a combined Preliminary/Final Plat for the Stone House Creek Subdivision, a two lot subdivision of a 8.25 acre parcel that is zoned R-1 (Residential) within unincorporated Muscatine County. The intent is to create an additional lot for sale as a residential building site.

RECOMMENDATION/RATIONALE: The attached final plat of the subdivision has been reviewed and approved by the Planning and Zoning Commission. It is therefore recommended that the Final Plat for the Stone House Creek Overlook subdivision be approved as attached hereto.

BACKUP INFORMATION:

1. Resolution Approving the Final Plat
2. Certificated of Acceptance of the Final Plat
3. Certificated of the Planning Commission
4. Certificated of True Copy
5. Plat